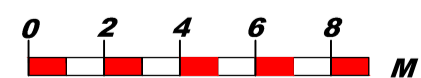




**CYNLLUN SAFLE, MESURIAD**  
*site survey plan 1.200*

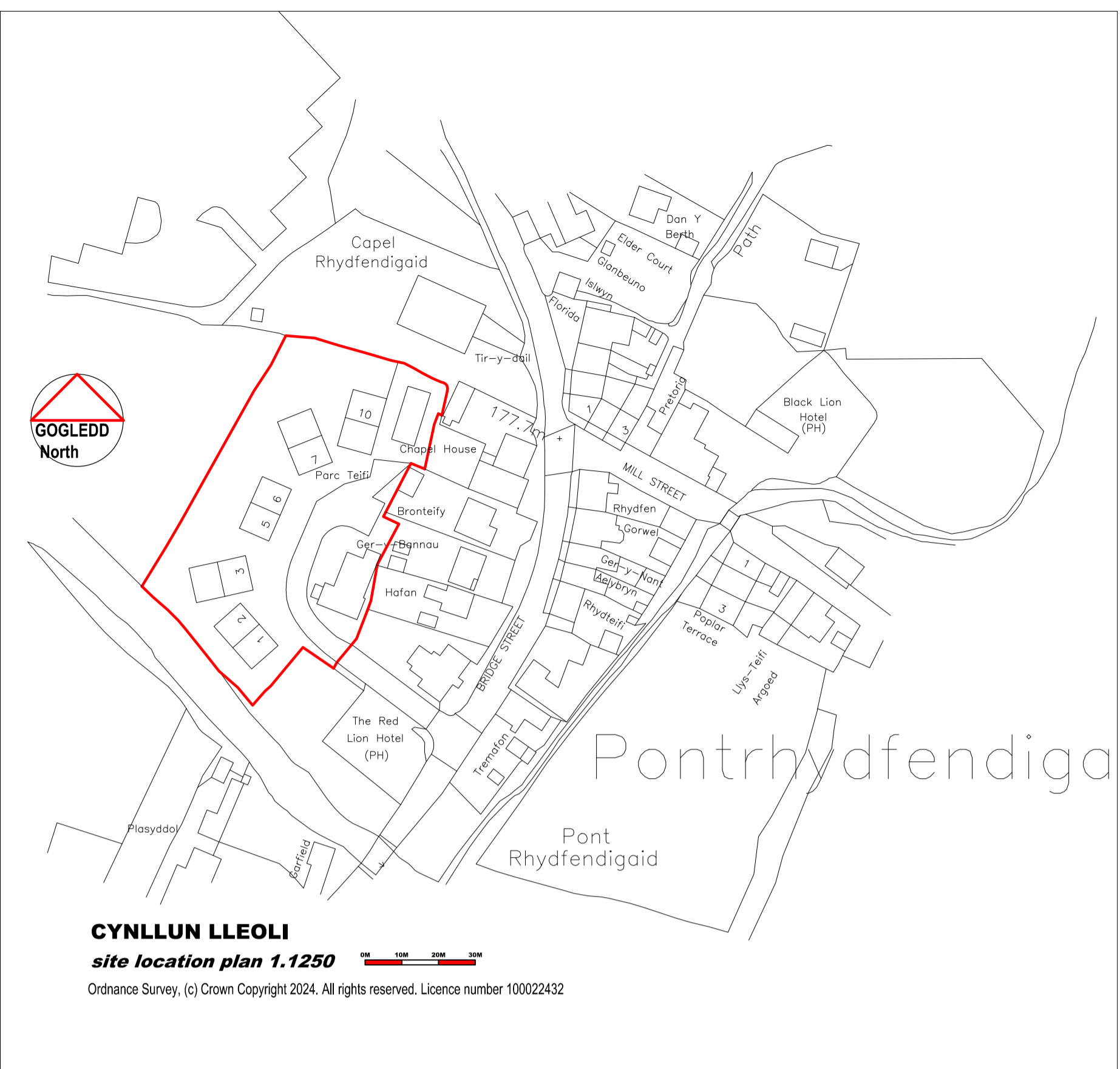


9001	273003.141	266565.802	176.431	ST1
9002	273004.796	266592.144	176.700	ST2
9003	273023.078	266606.859	176.670	ST3
9004	273022.166	266593.355	176.634	ST4
9005	273035.397	266613.477	176.723	ST5
9006	273032.241	266634.875	176.753	ST6
9007	273040.718	266629.442	176.743	ST7

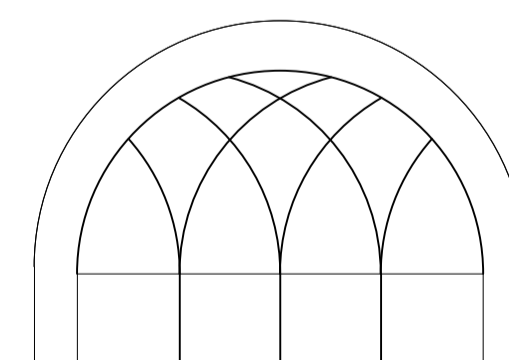
266650N

266600N

266650N



**CYNLLUN LLEOLI**  
*site location plan 1.1250*  
 Ordnance Survey, (c) Crown Copyright 2024. All rights reserved. Licence number 100022432



**BYRON JENKINS** MCIAT,  
 TRYNYMORIS PROSARDDOL, A BUCKLETHS PROSARDDOL,  
 ARCHITECTURAL CONSULTANCY AND PROJECT MANAGEMENT,  
 CAPEL AP IAN, LLANAFAN, ABERYSTWYTH,  
 CEREDIGION SY23 4AY  
 byronjenkins@gmail.com  
 01974 261145  
 07974 099884

PROJECT  
**Parc Teifi,**  
**Pontrhydfendigaid,**  
**Ystrad Meurig,**  
**Ceredigion,**  
**SY25 6BH**

DATE  
**CYNLLUN MESUR**  
 survey drawing  
 CYNLLUN SAFLE  
 site plan

SCALE  
 various @ A1  
 DATE  
 17/06/2024  
 DRAWN  
 J. Chwefor  
 CHECKED  
 J. byron

PROJECT NO.  
**627/01**  
 SHEET NO.  
**A**

AMENDMENT A  
 survey updated.  
 17.06.2024